

TSSC Norfolk Mile of Triumphs optional run-out on Saturday

The circular route is just over 35 miles and should take around 1½ hours, giving a good selection of Norfolk scenery with plenty to see en route.

This is **NOT** a timed event, rather an enjoyable amble around North Norfolk. All timings are approximate and allow enough time to be able to drive sensibly.










You are advised to comply with all Road Traffic Regulations and Speed Limits.












Some roads are narrow with blind bends. Please be careful of horses, cyclists and walkers.






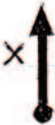



We advise entrants not to bunch up or form convoys and to respect other road users.











Everybody wants to travel at their own speed - if you find a trail of Triumphs behind you please pull over and let them pass.






















No	Mileage*		Instruction	Diagram
	Total	Inter		
1	0.0	0	Zero trip meter if fitted (NR27 OJR) T Junction - Turn Left out of campsite gate onto Northrepps Road	
2	0.1	0.1	Turn Right – Felbrigg 2, Roughton	
3	0.3	0.2	Turn Right – Cromer 1 ½ (Pass Karttrack on Right)	
4	0.6	0.3	At T Junction turn Right	
5	0.8	0.2	At T Junction turn Right	
6	0.8	0.0	At T Junction turn Left onto A149	
7	1.4	0.6	Turn Right signed Felbrigg 1	
8	2.2	0.8	At T Junction turn Left into Old Mill Road signed Felbrigg 1	
9	2.3	0.1	At T Junction turn Right	










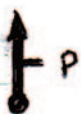
10	2.6	0.3	FELBRIGG	
11	2.7	0.1	FELBRIGG VILLAGE	
12	3.3	0.6	Pass Felbrigg Hall entrance on Left	
13	3.7	0.4	At Roundabout turn Left Signed Kings Lynn / Holt / Sheringham A148	
14	4.0	0.3	AYLMERTON	
15	4.7	0.7	At Crossroads turn Left immediately after Murco Filling Station and Roman Camp Inn PH	
16	5.0	0.3	AYLMERTON	
17	5.8	0.8	Turn Left into School Road at Grass Triangle signed Metton / Roughton (Stone Cross on Island)	
18	7.1	1.3	Turn Right opposite concrete roadway (fingerpost sign broken)	
19	7.3	0.2	SUSTEAD	
20	7.4	0.1	Turn Left into narrow road signed Hanworth	






21	8.1	0.7	Go over Cattle Grid into Hanworth Village	
22	8.5	0.4	Turn Right at Crossroads signed Aldborough 2	
23	8.6	0.1	Go over Cattle Grid leaving Hanworth Village	
24	9.1	0.5	At Crossroads continue ahead signed Aldborough 1	
25	9.4	0.3	At Crossroads turn Left signed Aldborough ½ / Aylsham 6	
26	9.8	0.4	<div style="border: 1px solid black; padding: 2px; display: inline-block; margin-bottom: 5px;">ALDBOROUGH</div> Pass Village Green and village sign on Left	
27	10.2	0.4	Pass A Wright and Sons Garage on left (interesting Motorcycles in windows)	
28	10.4	0.2	At T Junction turn Right signed Matlaske / Holt	
29	10.9	0.5	At Crossroads turn Left signed Wickmere 1 / Wolterton 2	

30	11.6	0.7	At Crossroads turn left signed Wolterton ¾	
31	12.4	0.8	Turn Right signed Mannington 2 / Itteringham 2 / Corpusty 4 (Wolterton Hall in front of you)	
32	12.9	0.5	Turn Left T Junction signed Itteringham 1½ / Mannington 1½ / Oulton 3½	
33	14.0	1.1	<div style="border: 1px solid black; padding: 5px; display: inline-block;">ITTERINGHAM</div>	
34	14.3	0.3	At T Junction turn Left signed Norwich 18 / Blickling 2½	
35	14.4	0.1	Pass Walpole Arms PH on Left	
36	15.4	1.0	At T Junction turn Left signed Blickling 1½	
37	17.1	1.7	Blickling Hall National Trust Car Park entrance on Left	
38	17.2	1.8	Pass Blickling Hall on Left	
39	18.5	1.3	Enter Aylsham past Market Cross on Right	

40	18.6	0.1	At Black Boys Hotel bear Left into Market Place	
41	18.7	0.1	At T Junction turn Left opposite Tearoom	
42	18.8	0.1	Bear Left signed Cromer	
43	20.0	1.2	<div style="border: 1px solid black; padding: 2px; display: inline-block;">INGWORTH</div> Follow round sharp bend over weak bridge	
44	20.3	0.3	Pass thatched Church on Right	
45	21.7	1.4	At T Junction turn Left signed Cromer 8 A140	
46	22.4	0.7	Pass Alby Crafts on Left	
47	22.5	0.1	Pass Shell Filling Station on Right	
48	23.5	1.0	Turn Right signed Suffield Green 1½	

49	24.3	0.8	Pass Gunton Park Gatehouse as road bends Right. Continue on passing Deer Park on Left	
50	26.8	2.5	At T Junction turn Left onto A149 signed Cromer 9 / Thorpe Market 2½	
51	27.0	0.2	Turn Right (Antingham Village Sign) signed Lower Street 1¾ / Antingham ½	
52	27.6	0.6	Continue over Level Crossing	
53	29.4	1.8	At staggered Crossroads with Stump Cross turn Right signed Mundesley 3 / Trimingham 3	
54	30.7	1.3	Turn Left at grass island with flint sheep pound signed Trimingham 2 / Gimingham ½	
55	30.8	0.1	<div style="border: 1px solid black; padding: 5px; display: inline-block;">GIMINGHAM</div>	
56	31.1	0.3	Pass Church on Right	
57	31.3	0.2	Point of Interest: Pump House on Right	
58	31.9	0.6	Pass under brick Railway Bridge (former M&GN/GE Norfolk and Suffolk Joint Line)	

59	32.3	0.4	At T Junction turn Left opposite Coach House (Sea View)	
60	32.7	0.4	TRIMINGHAM	
61	33.4	0.7	SIDESTRAND	
62	34.1	0.7	Pass Church on Right What a View!	
63	34.6	0.5	OVERSTRAND	
64	34.9	0.3	Turn Right signed Overstrand Village and Sea	
65	35.1	0.2	Bear Left into High Street	
66	35.2	0.1	Turn Right into Cliff Road at The White Horse PH	
67	35.3	0.1	Bear Left along seafront and continue round Right and Left bends	
68	35.4	0.1	Pass Public Car Park	

69	35.8	0.4	At T Junction turn Right onto Cromer Road	
70	35.9	0.1	Pass Church on Right	
71	36.4	0.5	<div style="border: 1px solid black; padding: 2px; display: inline-block;">CROMER</div>	
72	36.7	0.3	Turn sharp Left into Northrepps Road (Brown Caravan sign)	
73	37.3	0.6	Arrive at Campsite Entrance on Left We hope that you have enjoyed the run.	

*All distances on route are approximate